

## MEET PLUTO AND CHARON ... AND NIX ANDHYDRA!

Kelsi Singer\*

In July 2015, eighty-five years after the discovery of Pluto, NASA's New Horizons spacecraft flew through the Pluto system and sent back the first high-resolution pictures of the planet and its five moons. The stunning images and spectroscopic data revealed that Pluto and its large moon Charon have diverse geological terrains and surface compositions. Pluto's atmosphere also held surprises: hazes more extensive than expected were illuminated by sunlight during departing observations (Fig. 1D). Thus far, only a tiny fraction of the New Horizons data has been returned thus far, but our understanding of the Pluto system is already being revolutionized.

New Horizons' encounter with Pluto and its moons began in January 2015, with the closest approach to Pluto occurring at 11:50 UTC on July 14. New Horizons dove through the Pluto system well inside the orbit of Charon. New Horizons is equipped with a visible imager, a four-color imager (blue at 400–550 nm, red at 540–700 nm, near-infrared at 780–975 nm, and a narrow methane absorption band at 860–910 nm); a high spectral resolution camera (1.25–2.5  $\mu\text{m}$  range), an ultraviolet instrument for atmospheric airglow and occultation observations; a radio science experiment for more atmospheric studies; and instruments for detecting energetic particles, plasma, and dust (Stern 2008 and references therein).

Before New Horizons arrived at Pluto, the best images of the planet had been taken by the Hubble Space Telescope and were only 11 pixels across. These images had been combined to produce the best maps of Pluto, which revealed a surface of featured highly contrasting dark and bright splotches (Buie et al. 2010). New Horizons imaged all of the illuminated parts of Pluto and Charon in the weeks and months


before closest approach. And, as it sped past, even better resolution was achieved for one hemisphere than for the other (shown in Figs. 1 AND 2). The highest resolution images ( $\sim 80$  m per pixel  $\{\text{px}^{-1}\}$  for Pluto;  $\sim 160$  m  $\text{px}^{-1}$  for Charon) were taken over a narrow strip and have not yet arrived back on Earth, but images already a thousand times better than those from the amazing Hubble have come back—at 400 m  $\text{px}^{-1}$ . New Horizons data has shed light on a number of unknowns but also raised some new, and very interesting, questions.

## PLUTO

The brightest spot ( $\sim 1,187$  km in radius) seen in the Hubble maps of Pluto turned out to be an expanse of nearly-flat ice the size of Texas (USA) (Fig. 1A) without any obvious craters visible at the available image resolution (Figs. 1B, 1C). This terrain displays polygonal subareas, often bounded by dark material or shallow troughs, and also shows signs of material flow. Water ice ( $\text{H}_2\text{O}$ ) would be completely rigid and stiff at Pluto's surface temperatures ( $\sim 35$  K), but  $\text{N}_2$  ice could exhibit glacier-like flow. Indeed, spectroscopic measurements from New Horizons detected carbon monoxide ( $\text{CO}$ ), methane ( $\text{CH}_4$ ), and molecular nitrogen ( $\text{N}_2$ ) in the region, all of which are volatile ices at Pluto's temperatures. From its density, we know  $\text{H}_2\text{O}$  makes up about one-third of Pluto, but this water-ice bedrock is overlain by at least a veneer of more volatile ices. New Horizons also discovered the more complex hydrocarbons of ethylene and acetylene in Pluto's atmosphere. As these, and other heavy hydrocarbons, settle to cooler parts of the atmosphere they condense into the icy haze seen in FIGURE 1D.

Pluto also has cratered terrains and terrains of intermediate and dark albedos. However, much of the surface seems to have been modified because we see few fresh-looking craters. It was predicted that surface modification could occur through atmospheric interaction over Pluto's complex seasonal cycles and, potentially, through relatively recent

\* Southwest Research Institute  
Boulder, Colorado, USA  
E-mail: kelsi.singer@swri.org



**FIGURE 1** (A) Base map of Pluto at 2.2 km per pixel ( $\text{px}^{-1}$ ) resolution, color-enhanced, showing the compositional diversity of Pluto's surface. (B) Close-up of the upper rectangular inset from 1A showing the contact of the bright, smooth region informally known as Sputnik Planum, with degraded cratered terrains to the north ( $400$  m  $\text{px}^{-1}$ ). (C) Close-up of the lower rectangular

inset from 1A showing the two sets of mountain ranges found near the southwestern edge of Sputnik Planum ( $400$  m  $\text{px}^{-1}$ ). (D) Pluto's hazes backlit by the sun in a departing image ( $1.8$  km  $\text{px}^{-1}$ ). These hazes extend up to 80 km above the surface, several times higher than predicted. IMAGE CREDITS: NASA/JHUAPL/SWRI.

geologic activity (Moore et al. 2015, and references therein). We see hints of both surface modification agents with the current data. As more data is returned from New Horizons, we will have better constraints on the atmospheric structure, the escape rate of molecules into space, and the style and timing of geologic activity.

### CHARON: PLUTO'S LARGEST MOON

At ~606 km in radius, Charon is Pluto's biggest moon. And as befits such a moon, it displays its own set of unique and varied terrains, including smooth expanses, a swath of subparallel cliffs stretching ~1,000 km, and various cratered landforms (FIG. 2). It has two unusually striking features: a dark polar region, and several sharp mountain peaks that appear to be jutting out of moats (FIG. 2 INSET). Large-scale topography can be seen on the limb of Charon, with the most prominent feature being a deep canyon (upper right in FIG. 2 MAIN IMAGE). The craters on Charon are more obvious than those on Pluto; nevertheless, the evidence of widespread tectonic activity and a number of younger-looking surfaces indicate that Charon has also seen a fair amount of internally driven geologic activity.

### NIX AND HYDRA: TWO OF PLUTO'S SMALL MOONS

In addition to the large round moon of Charon, Pluto also has four irregularly shaped moons: Nix, Hydra, Kerberos, and Styx. The larger two irregular moons are Nix and Hydra (~30–45 km in diameter) and were discovered from Hubble data in 2005 (Stern et al. 2006, Weaver et al. 2006, and references therein): this was shortly before New Horizons was launched in January 2006. The two smaller moons, Kerberos and Styx, were discovered in 2011 and 2012, respectively, from additional Hubble observations (Showalter et al. 2011, 2012). New Horizons imaged all four moons at variable resolutions, but only Nix and Hydra images have been returned to date (FIG. 3). These moons show their own interesting features, such as bright and dark surfaces and color splotches that might be associated with impact features.


### SUMMARY

The unique features of Pluto and its five moons are expanding our knowledge of how the Solar System formed and how the Pluto system formed and evolved. The young-looking surfaces of Pluto and Charon are also forcing us to reconsider how mid-sized bodies retain or expend internal heat and so allow for geologic activity into relatively recent times. Stay tuned as New Horizons returns more data over the coming months. For all the latest news, videos, and updates from New Horizons, please visit [www.nasa.gov/newhorizons](http://www.nasa.gov/newhorizons) and [pluto.jhuapl.edu](http://pluto.jhuapl.edu).

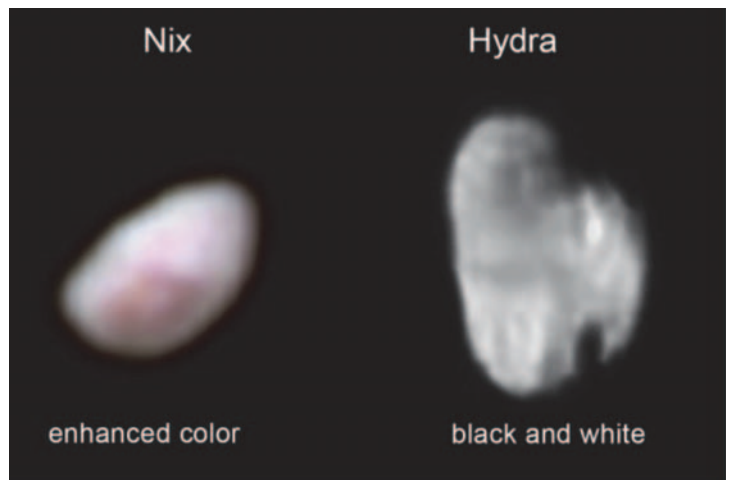
### REFERENCES

Buie MW, Grundy WM, Young EF, Young LA, Stern SA (2010) Pluto and Charon with the Hubble Space Telescope. II. Resolving changes on Pluto's surface and a map for Charon. *Astronomical Journal* 139: 1128-1143, doi: 10.1088/0004-6256/139/3/1128

Moore JM and 18 coauthors (2015) Geology before Pluto: pre-encounter considerations. *Icarus* 246: 65-81, doi: 10.1016/j.icarus.2014.04.028



**FIGURE 2** Charon ( $2.3 \text{ km px}^{-1}$ ) and higher resolution inset ( $\sim 400 \text{ m px}^{-1}$ ) illustrating a smooth area with superimposed impact craters and an unusual mountain in a moat (white arrow). IMAGE CREDIT: NASA/JHUAPL/SWRI.



**FIGURE 3** The small moons Nix ( $3.14 \text{ km px}^{-1}$ ) and Hydra ( $1.13 \text{ km px}^{-1}$ ) show compositional diversity and potential impact craters. This is the best image of Hydra, as taken by New Horizons. Nix images at  $\sim 300 \text{ m px}^{-1}$  are still onboard the spacecraft waiting to be sent back. IMAGE CREDIT: NASA/JHUAPL/SWRI.

Showalter MR and 5 coauthors (2011) New satellite of (134340) Pluto: S/2011 (134340) 1. *International Astronomical Union Circular* 9221, 1

Showalter MR and 8 coauthors (2012) New Satellite of (134340) Pluto: S/2012 (134340) 1. *International Astronomical Union Circular* 9253, 1

Stern SA (2008) The New Horizons Pluto Kuiper belt mission: An overview with historical context. *Space Science Reviews* 140: 3-21

Stern SA and 8 coauthors (2006) A giant impact origin for Pluto's small moons and satellite multiplicity in the Kuiper belt. *Nature* 439: 946-948

Weaver HA and 8 coauthors (2006) Discovery of two new satellites of Pluto. *Nature* 439: 943-945




# ANALYZE DIFFRACTION DATA COLLECTED FROM ANYWHERE, *EVEN MARS*

Whether examining Martian rock or rock from Earth, the PDF-4/Minerals is the most comprehensive collection of mineral data in the galaxy for phase identification! Trusted by the Mars Science Laboratory... *"All XRD data were first evaluated by comparisons and searches of the International Centre for Diffraction Data (ICDD) Powder Diffraction File"*.<sup>1</sup> ICDD's Minerals subfile contains 42,852 entries, which represents 97% of all known mineral types, as defined by the International Mineralogical Association, as well as hundreds of unnamed minerals and thousands of mineral polytypes.

You can trust your analyses with the only crystallographic databases with quality marks and quality review processes that are ISO certified.



<sup>1</sup>D. L. Bish, D. F. Blake, D. T. Vaniyan, S. J. Chipera, R. V. Morris, D. W. Ming, A. H. Treiman, P. Sarrazin, S. M. Morrison, R. T. Downs, C. N. Achilles, A. S. Yen, T. F. Bristow, J. A. Crisp, J. M. Morookian, J. D. Farmer, E. B. Rampe, E. M. Stolper, N. Spanovich, MSL Science Team (2013). "X-ray Diffraction Results from Mars Science Laboratory: Mineralogy of Rocknest at Gale Crater," *Science* 341, 27 September 2013, 1238932-1 —1238932-5.



COMPREHENSIVE • STANDARDIZED • QUALITY REVIEWED

Visit us at GSA Booth #930



[www.icdd.com](http://www.icdd.com) | [marketing@icdd.com](mailto:marketing@icdd.com)

ICDD, the ICDD logo and PDF are registered in the U.S. Patent and Trademark Office. Powder Diffraction File is a trademark of ICDD—International Centre for Diffraction Data ©2015 ICDD—International Centre for Diffraction Data - 9/15